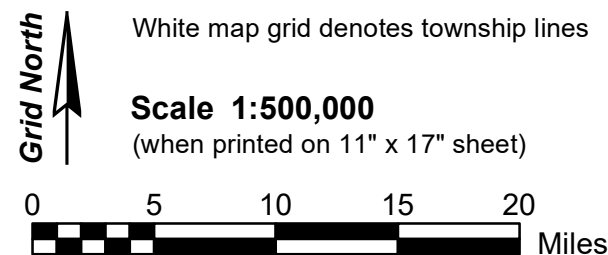


Kansas Regional Coordinate System
Zone 18: Arkansas City
 Number of counties: 3



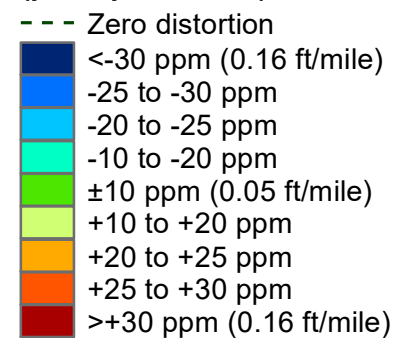
Lambert Conformal Conic Projection
 (single parallel)

North American Datum of 1983

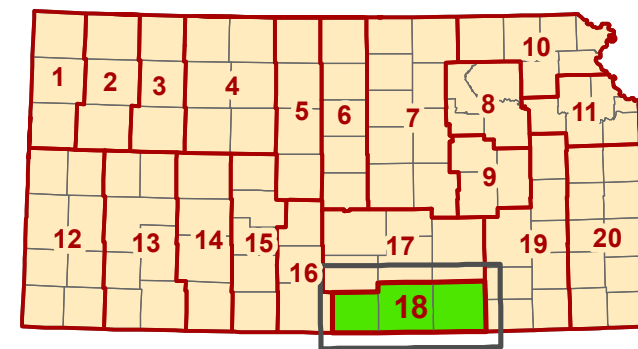
Linear unit: US survey foot (sft)
 1 sft = 1200/3937 meter (exact)

Standard parallel & grid origin: 37° 11' 00" N
 Central meridian: 97° 30' 00" W
 False northing: 200,000.000 sft
 False easting: 18,500,000.000 sft
 Standard parallel scale: 1.000 055 (exact)

Linear Distortion
 (parts per million)



Index map



Designed and prepared by:
 Michael L. Dennis, RLS, PE



Prepared for:



Map created 8/15/2017