



U.S. DEPARTMENT OF THE INTERIOR
U. S. GEOLOGICAL SURVEY

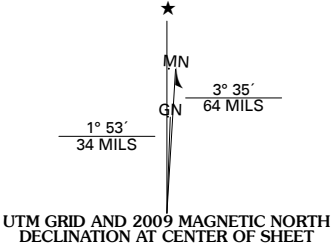


DU BOIS QUADRANGLE
NEBRASKA
7.5-MINUTE SERIES

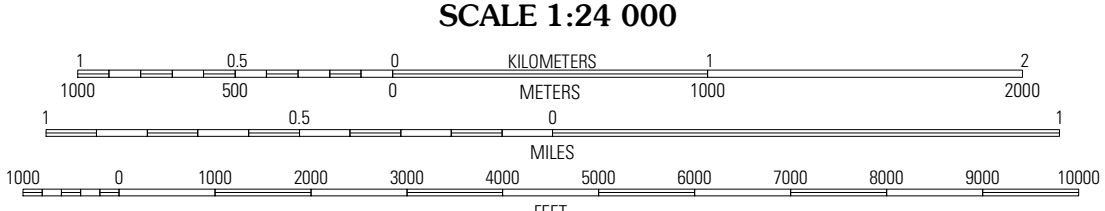


Produced by the United States Geological Survey
North American Datum of 1983 (NAD83)
World Geodetic System of 1984 (WGS84). Projection and
1 000-meter grid: Universal Transverse Mercator, Zone 14T
10 000-foot ticks: Nebraska Coordinate System of 1983

Imagery.....NAIP, July 2006 - July 2008
Roads.....National Transportation Dataset, 2004 - 2006
Names.....GNIS, 2008



U.S. National Grid
100,000-m Square ID
OK
Grid Zone Designation
14T

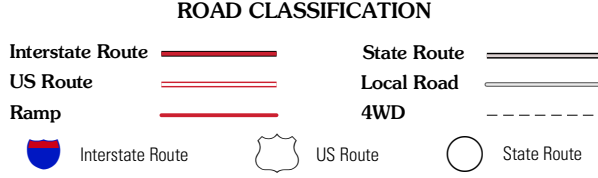


This map was produced to conform with version 0.0.25 of the
draft USGS Standards for 7.5-Minute Quadrangle Maps.
A metadata file associated with this product is also draft version 0.0.25



QUADRANGLE LOCATION		
Steinauer	Table Rock	Humboldt
Pawnee City	Du Bois	Humboldt SW
Seneca NW	Saint Benedict	Bern

ADJOINING 7.5' QUADRANGLES



DU BOIS, NE
2009