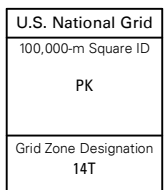

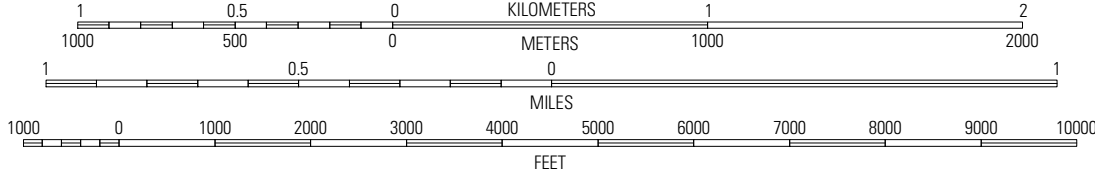


Imagery.....NAIP, July 2006 - July 2008  
Roads.....National Transportation Dataset, 2005 - 2006  
Names.....GNIS, 2008



SCALE 1:24 000



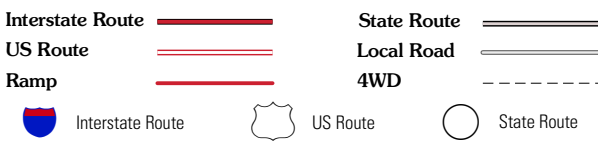
This map was produced to conform with version 0.0.25 of the draft USGS Standards for 7.5-Minute Quadrangle Maps. A metadata file associated with this product is also draft version 0.0.25



Deshler	Hebron	Alexandria
Hebron SW	Chester	Hubbell
Belleville NW	Munden	Narka

ADJOINING 7.5' QUADRANGLES

## ROAD CLASSIFICATION



CHESTER, NE-KS  
2009