



U.S. DEPARTMENT OF THE INTERIOR  
U. S. GEOLOGICAL SURVEY

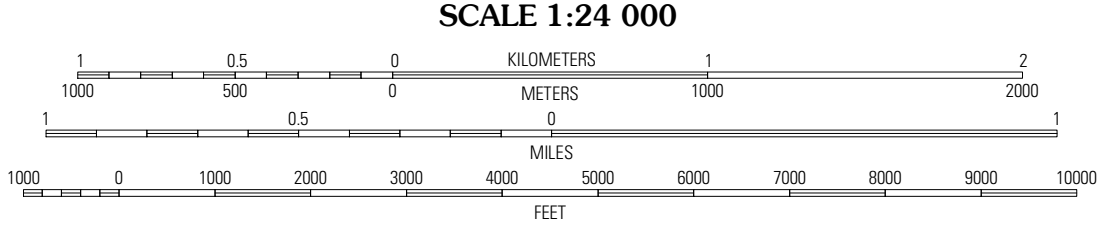
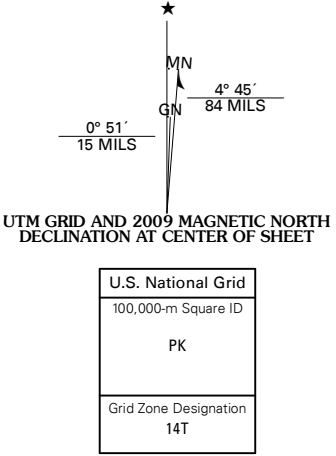


HEBRON SW QUADRANGLE  
NEBRASKA-KANSAS  
7.5-MINUTE SERIES



Produced by the United States Geological Survey  
North American Datum of 1983 (NAD83)  
World Geodetic System of 1984 (WGS84). Projection and  
1 000-meter grid: Universal Transverse Mercator, Zone 14T  
10 000-foot ticks: Nebraska Coordinate System of 1983  
and Kansas Coordinate System of 1983  
(north zone)

Imagery.....NAIP, July 2006 - July 2008  
Roads.....National Transportation Dataset, 2005 - 2006  
Names.....GNIS, 2008

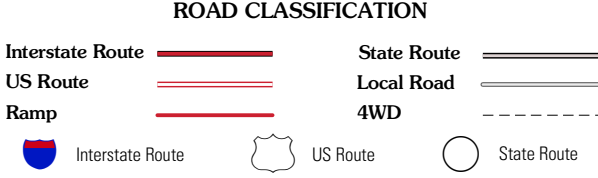


This map was produced to conform with version 0.0.25 of the  
draft USGS Standards for 7.5-Minute Quadrangle Maps.  
A metadata file associated with this product is also draft version 0.0.25



QUADRANGLE LOCATION		
Ruskin	Deeble	Hebron
Byron	Hebron SW	Chester
Republic	Belleville NW	Munden

ADJOINING 7.5' QUADRANGLES



HEBRON SW, NE-KS  
2009