



U.S. DEPARTMENT OF THE INTERIOR
U. S. GEOLOGICAL SURVEY

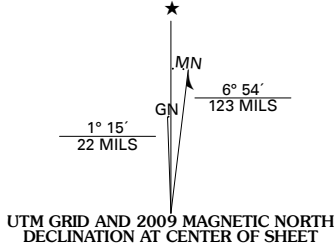


CULBERTSON SW QUADRANGLE
NEBRASKA-KANSAS
7.5-MINUTE SERIES

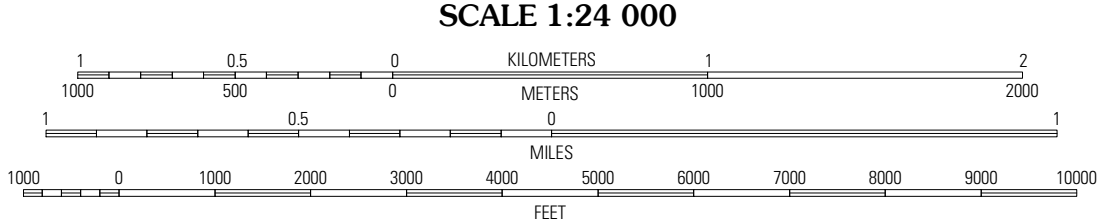


Produced by the United States Geological Survey
North American Datum of 1983 (NAD83)
World Geodetic System of 1984 (WGS84). Projection and
1 000-meter grid: Universal Transverse Mercator, Zone 14T
10 000-foot ticks: Nebraska Coordinate System of 1983
and Kansas Coordinate System of 1983
(north zone)

Imagery.....NAIP, July 2006 - July 2008
Roads.....National Transportation Dataset, 2005
Names.....GNIS, 2008



U.S. National Grid
100,000-m Square ID
UK
Grid Zone Designation
14T

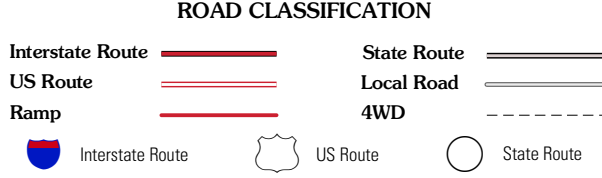


This map was produced to conform with version 0.0.25 of the
draft USGS Standards for 7.5-Minute Quadrangle Maps.
A metadata file associated with this product is also draft version 0.0.25



QUADRANGLE LOCATION		
Trenton	Culbertson NW	Culbertson
Trenton SE	Culbertson SW	Culbertson SE
Atwood NE	Herndon NW	Herndon

ADJOINING 7.5' QUADRANGLES



CULBERTSON SW, NE-KS
2009