



U.S. DEPARTMENT OF THE INTERIOR  
U. S. GEOLOGICAL SURVEY

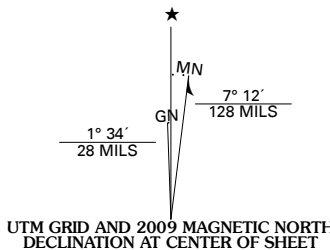


MAX QUADRANGLE  
NEBRASKA-KANSAS  
7.5-MINUTE SERIES

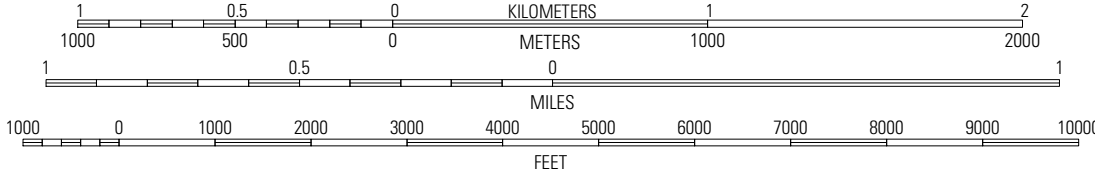


Produced by the United States Geological Survey  
North American Datum of 1983 (NAD83)  
World Geodetic System of 1984 (WGS84). Projection and  
1 000-meter grid: Universal Transverse Mercator, Zone 14T  
10 000-foot ticks: Nebraska Coordinate System of 1983  
and Kansas Coordinate System of 1983  
(north zone)

Imagery.....NAIP, July 2006 - July 2008  
Roads.....National Transportation Dataset, 2005  
Names.....GNIS, 2008



SCALE 1:24 000



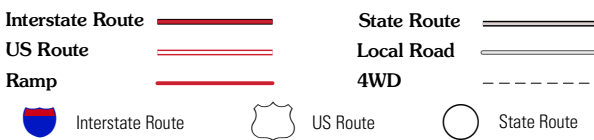
This map was produced to conform with version 0.0.25 of the  
draft USGS Standards for 7.5-Minute Quadrangle Maps.  
A metadata file associated with this product is also draft version 0.0.25



QUADRANGLE LOCATION		
Arrowhead Lake	Rock Canyon	Max NE
Benkelman	Max	Max SE
Henkle Canyon	McDonald NW	McDonald NE

ADJOINING 7.5' QUADRANGLES

ROAD CLASSIFICATION



MAX, NE-KS  
2009