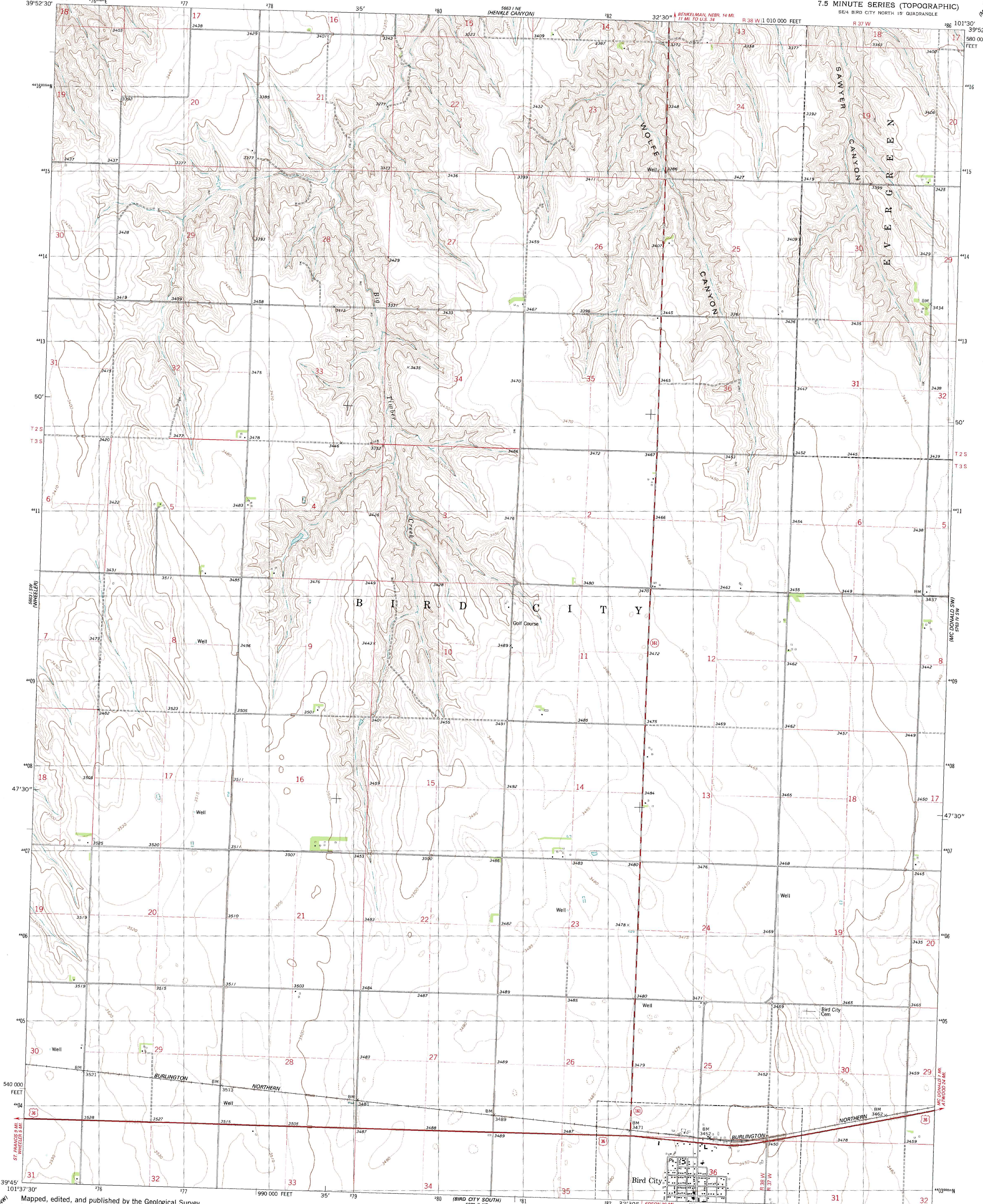


UNITED STATES
DEPARTMENT OF THE INTERIOR
GEOLOGICAL SURVEY

STATE OF KANSAS

BIRD CITY NORTH QUADRANGLE
KANSAS—CHEYENNE CO.
7.5 MINUTE SERIES (TOPOGRAPHIC)
SECTION 4 BIRD CITY NORTH 15' QUADRANGLE



Mapped, edited, and published by the Geological Survey
in cooperation with State of Kansas agencies

Control by USGS and NOS/NOAA

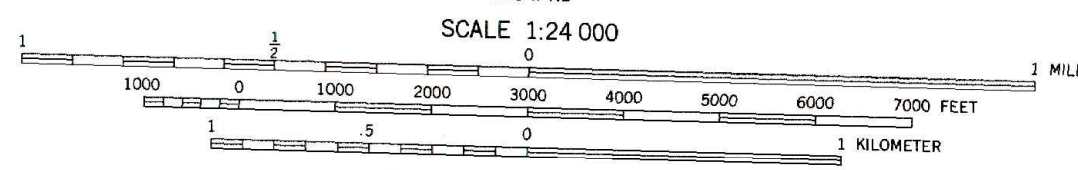
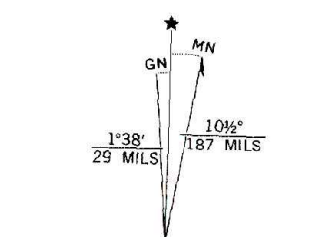
Topography by photogrammetric methods from aerial
photographs taken 1974. Field checked 1976

Projection and 10,000-foot grid ticks: Kansas coordinate
system, north zone (Lambert conformal conic)

1000-meter Universal Transverse Mercator grid, zone 14

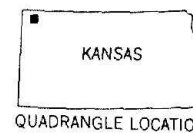
1927 North American datum

Fine red dashed lines indicate selected fence and field lines where
generally visible on aerial photographs. This information is unchecked



CONTOUR INTERVAL 10 FEET
DOTTED LINES REPRESENT 5-FOOT CONTOURS
NATIONAL GEODETIC VERTICAL DATUM OF 1929

THIS MAP COMPLIES WITH NATIONAL MAP ACCURACY STANDARDS
FOR SALE BY U.S. GEOLOGICAL SURVEY, DENVER, COLORADO 80225, OR RESTON, VIRGINIA 22092
AND STATE GEOLOGICAL SURVEY, LAWRENCE, KANSAS 66044
A FOLDER DESCRIBING TOPOGRAPHIC MAPS AND SYMBOLS IS AVAILABLE ON REQUEST



ROAD CLASSIFICATION
Primary highway, hard surface
Secondary highway, hard surface
Interstate Route
Light-duty road, hard or improved surface
Unimproved road
U. S. Route
State Route

BIRD CITY NORTH, KANS.
SECTION 4 BIRD CITY NORTH 15' QUADRANGLE
N3945 — W10130/7.5

1976

AMS 5663 1 SE—SERIES V878