

UNITED STATES
DEPARTMENT OF THE INTERIOR
GEOLOGICAL SURVEY

BLUE RAPIDS SE QUADRANGLE
KANSAS
7.5 MINUTE SERIES (TOPOGRAPHIC)

6663 II NE
(BLUE RAPIDS NE)

6663 II NE
(BLUE RAPIDS NE)

6663 II NE
(BLUE RAPIDS NE)

6663 II NE
(BLUE RAPIDS NE)

6663 II NE
(BLUE RAPIDS NE)

6663 II NE
(BLUE RAPIDS NE)

6663 II NE
(BLUE RAPIDS NE)

6663 II NE
(BLUE RAPIDS NE)

6663 II NE
(BLUE RAPIDS NE)

6663 II NE
(BLUE RAPIDS NE)

6663 II NE
(BLUE RAPIDS NE)

6663 II NE
(BLUE RAPIDS NE)

6663 II NE
(BLUE RAPIDS NE)

6663 II NE
(BLUE RAPIDS NE)

6663 II NE
(BLUE RAPIDS NE)

6663 II NE
(BLUE RAPIDS NE)

6663 II NE
(BLUE RAPIDS NE)

6663 II NE
(BLUE RAPIDS NE)

6663 II NE
(BLUE RAPIDS NE)

6663 II NE
(BLUE RAPIDS NE)

6663 II NE
(BLUE RAPIDS NE)

6663 II NE
(BLUE RAPIDS NE)

6663 II NE
(BLUE RAPIDS NE)

6663 II NE
(BLUE RAPIDS NE)

6663 II NE
(BLUE RAPIDS NE)

6663 II NE
(BLUE RAPIDS NE)

6663 II NE
(BLUE RAPIDS NE)

6663 II NE
(BLUE RAPIDS NE)

6663 II NE
(BLUE RAPIDS NE)

6663 II NE
(BLUE RAPIDS NE)

6663 II NE
(BLUE RAPIDS NE)

6663 II NE
(BLUE RAPIDS NE)

6663 II NE
(BLUE RAPIDS NE)

6663 II NE
(BLUE RAPIDS NE)

6663 II NE
(BLUE RAPIDS NE)

6663 II NE
(BLUE RAPIDS NE)

6663 II NE
(BLUE RAPIDS NE)

6663 II NE
(BLUE RAPIDS NE)

6663 II NE
(BLUE RAPIDS NE)

6663 II NE
(BLUE RAPIDS NE)

6663 II NE
(BLUE RAPIDS NE)

6663 II NE
(BLUE RAPIDS NE)

6663 II NE
(BLUE RAPIDS NE)

6663 II NE
(BLUE RAPIDS NE)

6663 II NE
(BLUE RAPIDS NE)

6663 II NE
(BLUE RAPIDS NE)

6663 II NE
(BLUE RAPIDS NE)

6663 II NE
(BLUE RAPIDS NE)

6663 II NE
(BLUE RAPIDS NE)

6663 II NE
(BLUE RAPIDS NE)

6663 II NE
(BLUE RAPIDS NE)

6663 II NE
(BLUE RAPIDS NE)

6663 II NE
(BLUE RAPIDS NE)

6663 II NE
(BLUE RAPIDS NE)

6663 II NE
(BLUE RAPIDS NE)

6663 II NE
(BLUE RAPIDS NE)

6663 II NE
(BLUE RAPIDS NE)

6663 II NE
(BLUE RAPIDS NE)

6663 II NE
(BLUE RAPIDS NE)

6663 II NE
(BLUE RAPIDS NE)

6663 II NE
(BLUE RAPIDS NE)

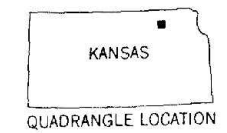
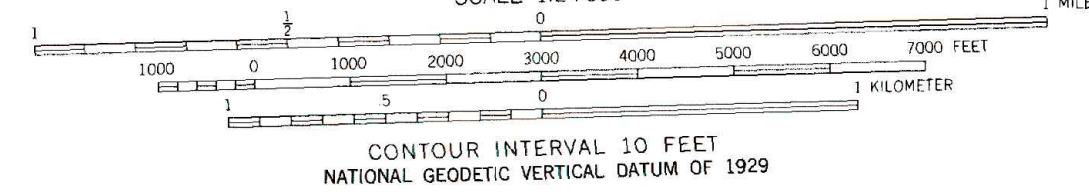
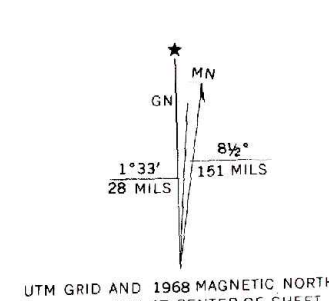
6663 II NE
(BLUE RAPIDS NE)

6663 II NE
(BLUE RAPIDS NE)

6663 II NE
(BLUE RAPIDS NE)

6663 II NE
(BLUE RAPIDS NE)

Maped, edited, and published by the Geological Survey
Control by USGS and USC&GS
Topography by photogrammetric methods from aerial
photographs taken 1965. Field checked 1968
Polyconic projection. 1927 North American datum
10,000-foot grid based on Kansas coordinate system, north zone
1000-meter Universal Transverse Mercator grid ticks,
zone 14, shown in blue
To place on the predicted North American Datum 1983,
move the projection lines 3 meters north and
25 meters east as shown by dashed corner ticks
There may be private inholdings within the boundaries of
the National or State reservations shown on this map
Areas covered by dashed light-blue pattern
are subject to controlled inundation



ROAD CLASSIFICATION
Light-duty ———— Unimproved dirt ————

BLUE RAPIDS SE, KANS.
N3930-W9630/7.5

1968

AMS 6663 II SE-SERIES V878