

UNITED STATES
DEPARTMENT OF THE INTERIOR
GEOLOGICAL SURVEY

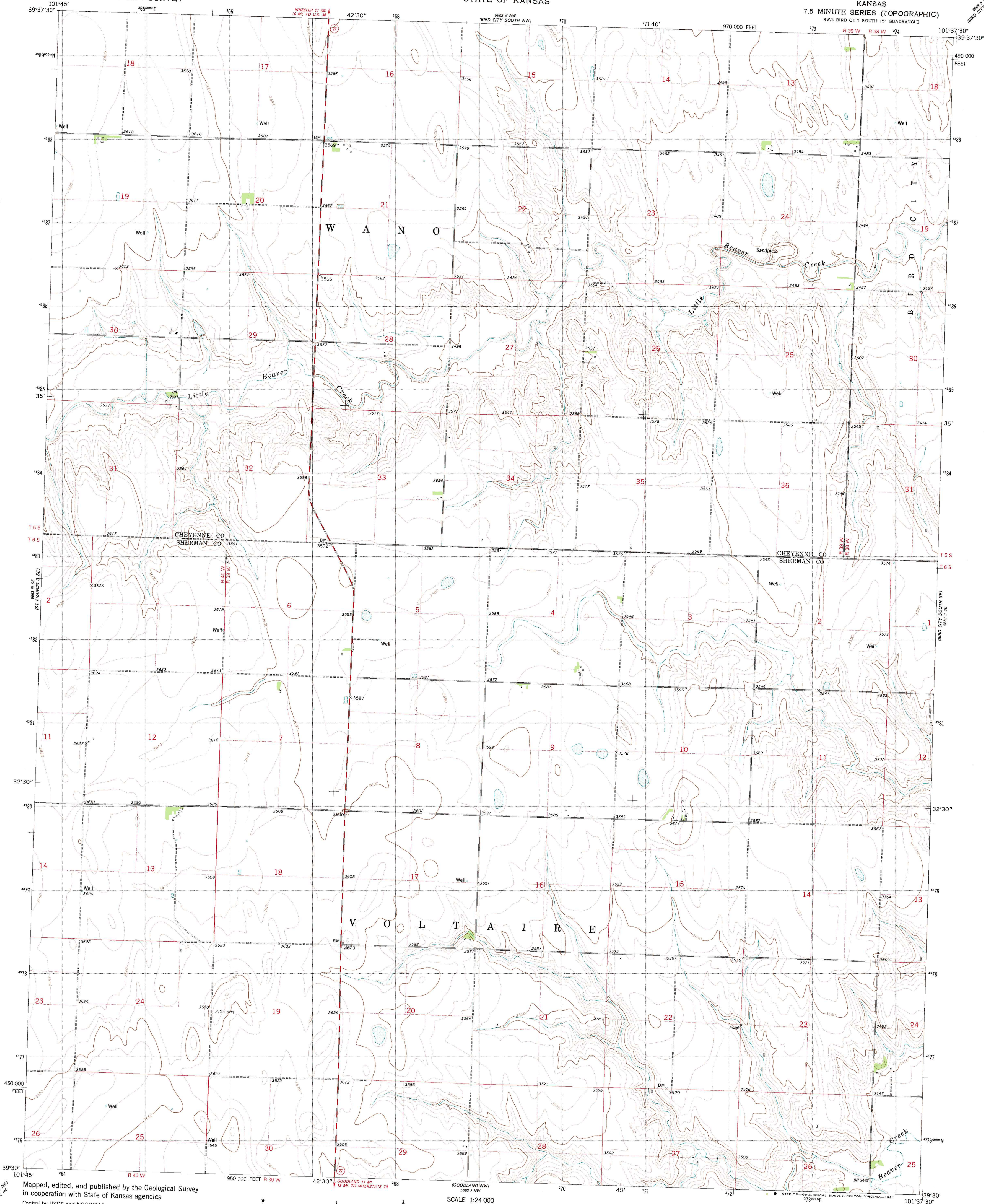
STATE OF KANSAS

BIRD CITY SOUTH SW QUADRANGLE

KANSAS

7.5 MINUTE SERIES (TOPOGRAPHIC)

SW/4 BIRD CITY SOUTH 15' QUADRANGLE



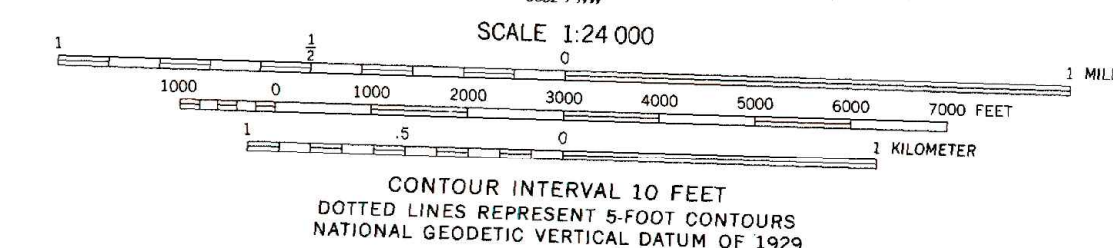
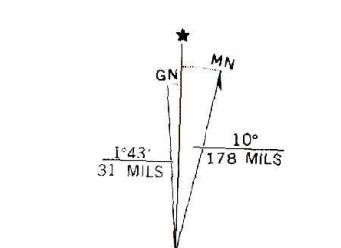
Mapped, edited, and published by the Geological Survey
in cooperation with State of Kansas agencies
Control by USGS and NOS/NOAA

Topography by photogrammetric methods from aerial photographs
taken 1977. Field checked 1978. Map edited 1981


Projection and 10,000-foot grid ticks: Kansas coordinate
system, north zone (Lambert conformal conic)
1000-meter Universal Transverse Mercator grid, zone 14
1927 North American Datum

To place on the predicted North American Datum 1983
move the projection lines 4 meters north and
39 meters east as shown by dashed corner ticks

Field red dashed lines indicate selected fence and field lines where
generally visible on aerial photographs. This information is unchecked



THIS MAP COMPLIES WITH NATIONAL MAP ACCURACY STANDARDS
FOR SALE BY U.S. GEOLOGICAL SURVEY, DENVER, COLORADO 80225, OR RESTON, VIRGINIA 22092
AND STATE GEOLOGICAL SURVEY, LAWRENCE, KANSAS 66044
A FOLDER DESCRIBING TOPOGRAPHIC MAPS AND SYMBOLS IS AVAILABLE ON REQUEST



ROAD CLASSIFICATION
Primary highway, hard surface
Secondary highway, hard surface
Unimproved road
Interstate Route
U. S. Route
State Route

BIRD CITY SOUTH SW, KANS.
SW/4 BIRD CITY SOUTH 15' QUADRANGLE
N3930-W10137.5/7.5

1981

DMA 5663 II SW-SERIES V878