

Mapped, edited, and published by the Geological Survey

Control by USGS and NOS/NOAA


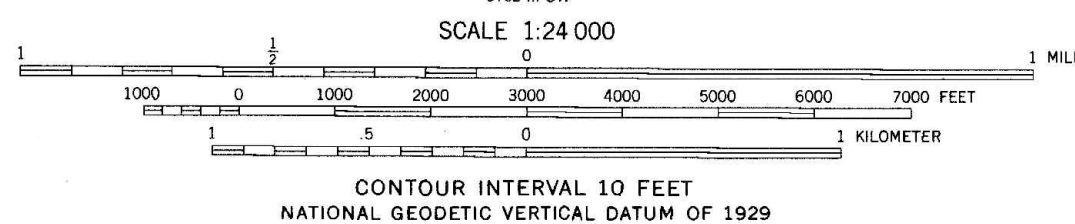
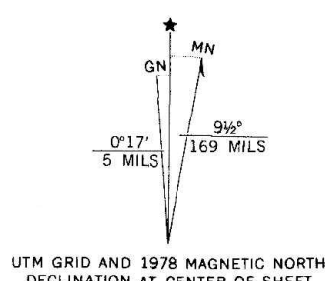
Topography by photogrammetric methods from aerial photographs taken 1974. Field checked 1975. Map edited 1978

Projection and 10,000-foot grid ticks: Kansas coordinate system, north zone (Lambert conformal conic)

1000-meter Universal Transverse Mercator grid, zone 14

1927 North American datum

Fine red dashed lines indicate selected fence and field lines where generally visible on aerial photographs. This information is unchecked



ROAD CLASSIFICATION	
Primary highway, hard surface	Light-duty road, hard or improved surface
Secondary highway, hard surface	Unimproved road
Interstate Route	U. S. Route
	State Route

ZURICH, KANS.
N3907.5 — W9922.5/7.5

1978

AMS 6162 III NW—SERIES V878