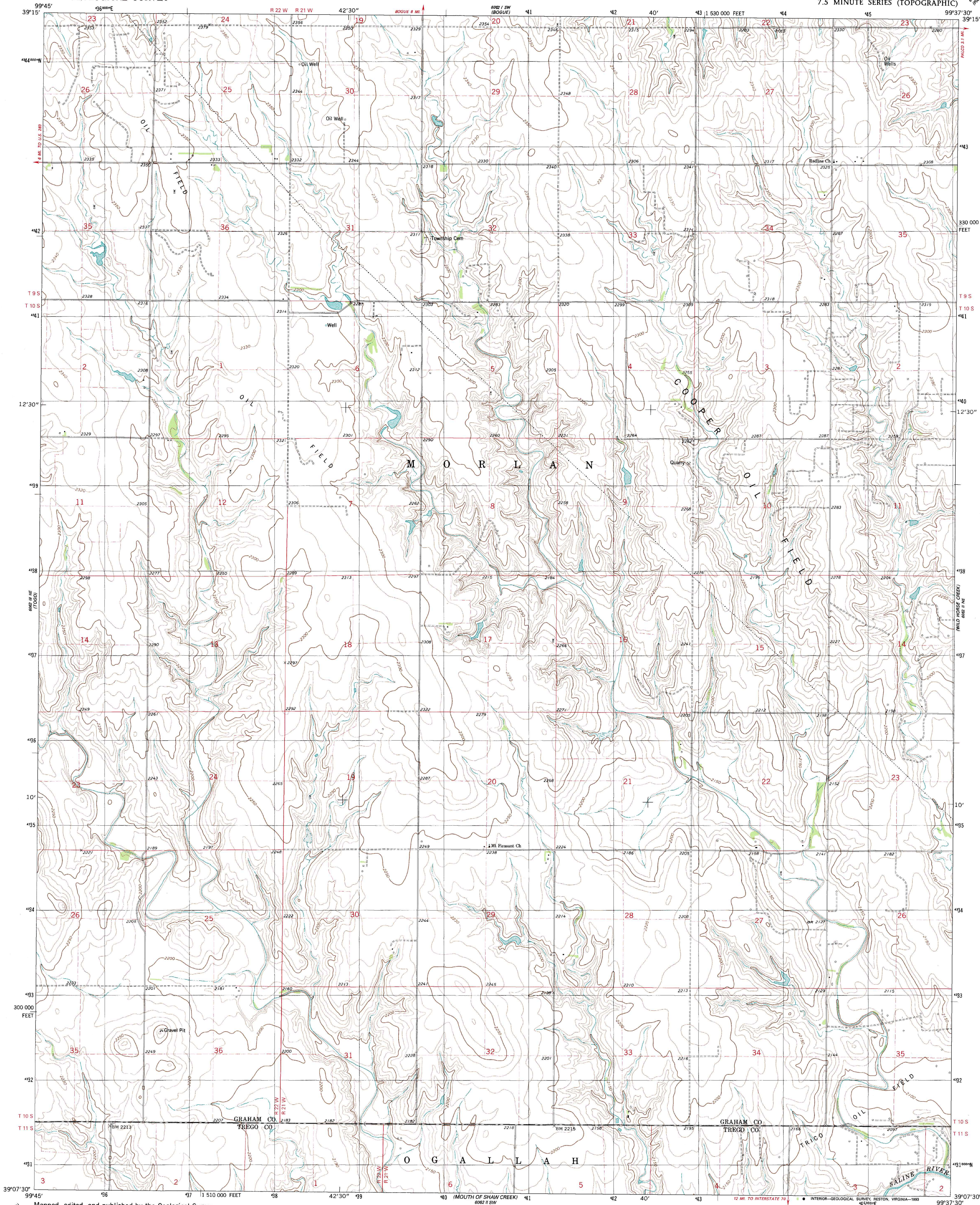


UNITED STATES  
DEPARTMENT OF THE INTERIOR  
GEOLOGICAL SURVEY

REDLINE CHURCH QUADRANGLE  
KANSAS  
7.5 MINUTE SERIES (TOPOGRAPHIC)



Mapped, edited, and published by the Geological Survey

Control by USGS and NOS/NOAA

Topography by photogrammetric methods from aerial photographs

taken 1974. Field checked 1975. Map edited 1979

Projection and 10,000-foot grid ticks: Kansas coordinate

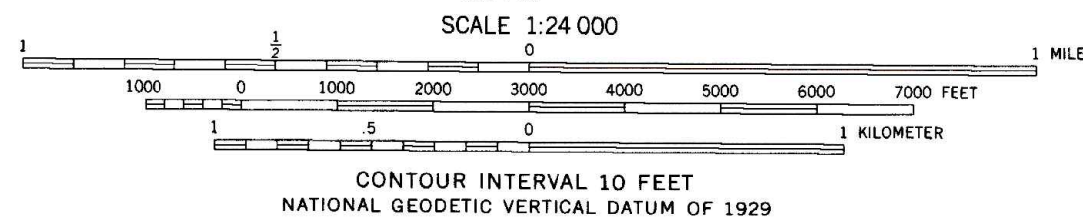
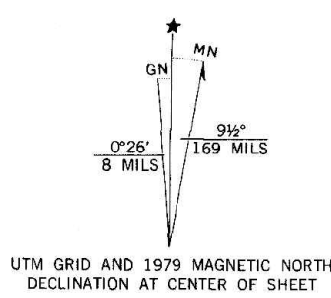
system, north zone (Lambert conformal conic)

1000-meter Universal Transverse Mercator grid, zone 14

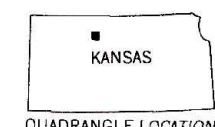
1927 North American datum

Fine red dashed lines indicate selected fence and field lines where

generally visible on aerial photographs. This information is unchecked



ROAD CLASSIFICATION	
Primary highway, hard surface	Light-duty road, hard or improved surface
Secondary highway, hard surface	Unimproved road
Interstate Route	U. S. Route
	State Route



REDLINE CHURCH, KANS.  
(FORMERLY HILL CITY 4 NW)  
39099-B6-TF-024

1979

DMA 6062 II NW - SERIES V878