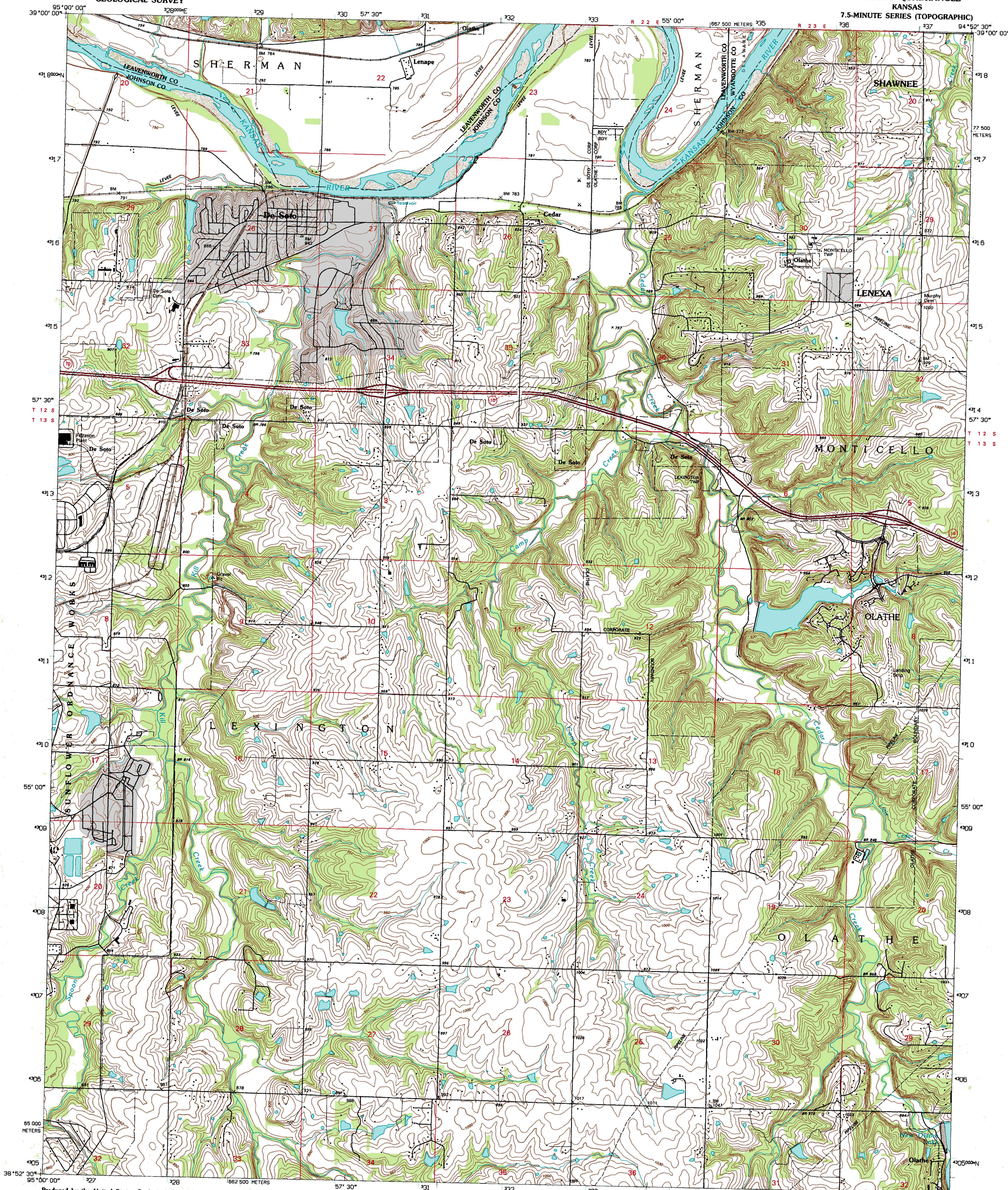
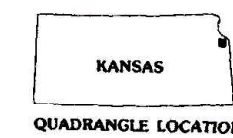
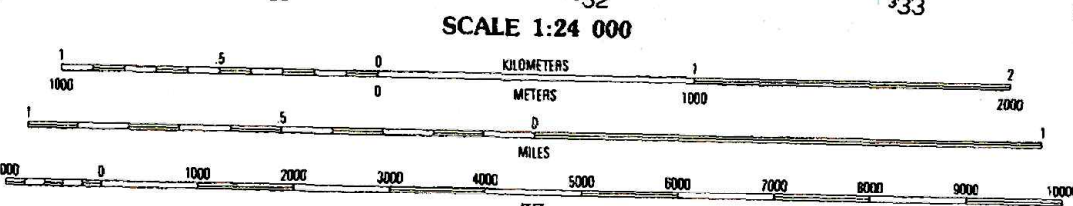
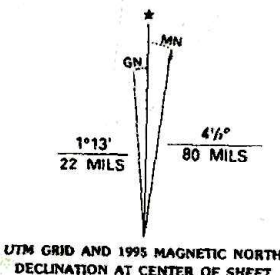


UNITED STATES
DEPARTMENT OF THE INTERIOR
GEOLOGICAL SURVEY

DE SOTO QUADRANGLE
KANSAS
7.5-MINUTE SERIES (TOPOGRAPHIC)



Produced by the United States Geological Survey
Compiled by photogrammetric methods from imagery dated 1948
Topography partly by planimetric surveys 1951. Revised from
imagery dated 1991. PLSS and survey control current as of
1991. Map edited 1995. Contours not revised. Contours
that conflict with revised planimetry are dashed.
North American Datum of 1983 (NAD 83). Projection and
scale: Universal Transverse Mercator, zone 15
2 500-meter ticks: Kansas Coordinate System of 1983 (north zone)
North American Datum of 1927 (NAD 27) is shown by dashed
corner ticks. The values of the shift between NAD 83 and NAD 27
for 7.5-minute intersections are obtainable from National Geodetic
Survey NADCON software.
There may be private inholdings within the boundaries of
the National or State reservations shown on this map.



ROAD CLASSIFICATION
Primary highway
hard surface Light-duty road, hard or
improved surface
Secondary highway
hard surface Unimproved road
Interstate Route U.S. Route State Route

1	2	3	1 Tonganoxie
4	5	6	2 Bonner Springs
7	8	9	3 Edwardsville
			4 Eudora
			5 Olathe
			6 Edgerton
			7 Gardner
			8 Ocala

FOR SALE BY U.S. GEOLOGICAL SURVEY, DENVER, COLORADO 80225, OR RESTON, VIRGINIA 22092
AND KANSAS GEOLOGICAL SURVEY, LAWRENCE, KANSAS 66044
A FOLDER DESCRIBING TOPOGRAPHIC MAPS AND SYMBOLS IS AVAILABLE ON REQUEST

DE SOTO, KS
38094-HB-TF-024
1991

DMA 7061 IV NW-SERIES V878

