



U.S. DEPARTMENT OF THE INTERIOR  
U. S. GEOLOGICAL SURVEY

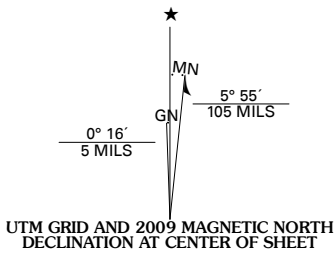


YOCEMENTO QUADRANGLE  
KANSAS  
7.5-MINUTE SERIES

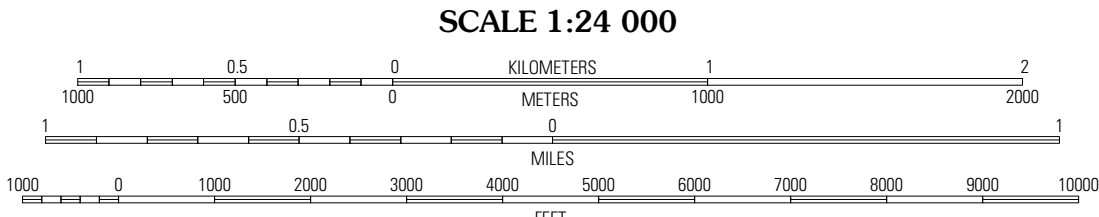


Produced by the United States Geological Survey  
North American Datum of 1983 (NAD83)  
World Geodetic System of 1984 (WGS84). Projection and  
1 000-meter grid: Universal Transverse Mercator, Zone 14S  
10 000-foot ticks: Kansas Coordinate System of 1983  
(north zone)

Imagery.....NAIP, July 2008  
Roads.....National Transportation Dataset, 2006  
Names.....GNIS, 2008  
Hydrography.....National Hydrography Dataset, 2008  
Contours.....National Elevation Dataset, 2006

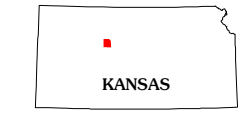


| U.S. National Grid    |
|-----------------------|
| 100,000-m Square ID   |
| MJ                    |
| Grid Zone Designation |
| 14S                   |



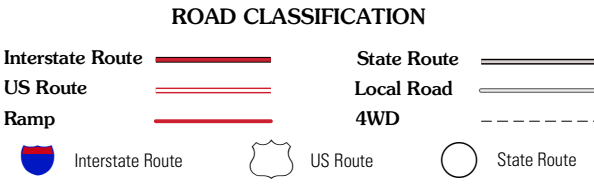
CONTOUR INTERVAL 10 FEET

This map was produced to conform with version 0.5.10 of the  
draft USGS Standards for 7.5-Minute Quadrangle Maps.  
A metadata file associated with this product is also draft version 0.5.10



| QUADRANGLE LOCATION       |               |               |
|---------------------------|---------------|---------------|
| Mouth of Wild Horse Creek | Plainville SW | Plainville SE |
| Ellis                     | Yocemento     | Hays North    |
| Ellis SE                  | Antonino      | Hays South    |

ADJOINING 7.5' QUADRANGLES



YOCEMENTO, KS  
2009