

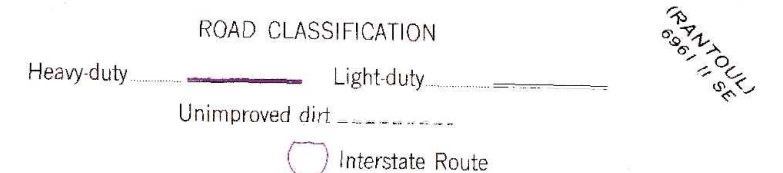

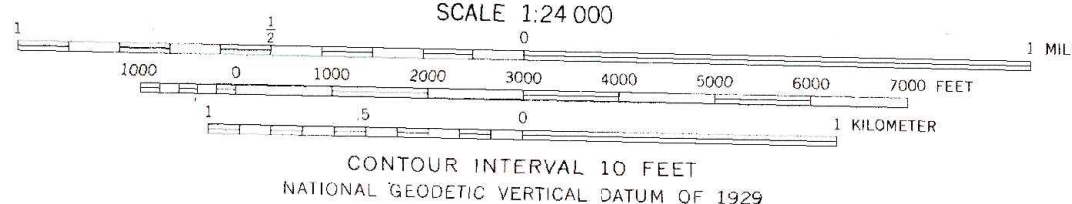
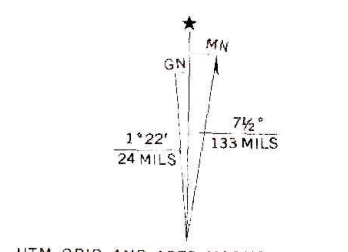
Mapped, edited, and published by the Geological Survey
Control by USGS and USCGS

Topography from aerial photographs by Kelsch plotter
Aerial photographs taken 1955. Field check 1956

Polycyclic projection. 1927 North American datum
10,000-foot grids based on Kansas coordinate system,
north and south zones

1000-meter Universal Transverse Mercator grid ticks,
zone 15, shown in blue

Revisions shown in purple compiled from aerial photographs
taken 1973. This information not field checked



THIS MAP COMPLIES WITH NATIONAL MAP ACCURACY STANDARDS
FOR SALE BY U.S. GEOLOGICAL SURVEY, DENVER, COLORADO 80225, OR RESTON, VIRGINIA 22092
AND STATE GEOLOGICAL SURVEY, LAWRENCE, KANSAS 66044
A FOLDER DESCRIBING TOPOGRAPHIC MAPS AND SYMBOLS IS AVAILABLE ON REQUEST

LE LOUP, KANS
N 3837.5—W 9507.5/7.5

1956
PHOTOGRAPHED 1973
AMS 6961 II NW—SERIES V 878