

Mapped, edited, and published by the Geological Survey

Control by USGS and USC&GS

Topography by photogrammetric methods from aerial

photographs taken 1959. Field checked 1963-64

Polyconic projection. 1927 North American datum

10,000-foot grids based on Kansas coordinate system,

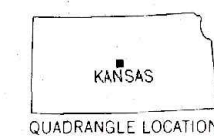
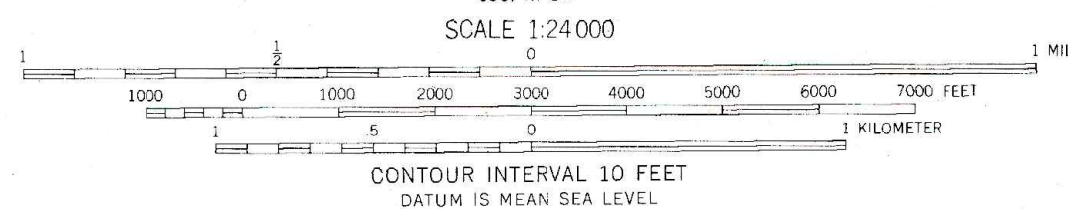
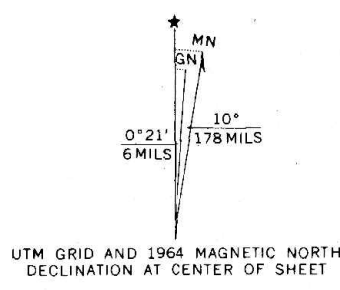
north and south zones

1000-meter Universal Transverse Mercator grid ticks,

zone 14, shown in blue

Fine red dashed lines indicate selected fence and field lines where

generally visible on aerial photographs. This information is unchecked



HOLYROOD NW, KANS.  
N3837.5 - W9822.5/7.5

1964

AMS 6361 III NW-SERIES V878