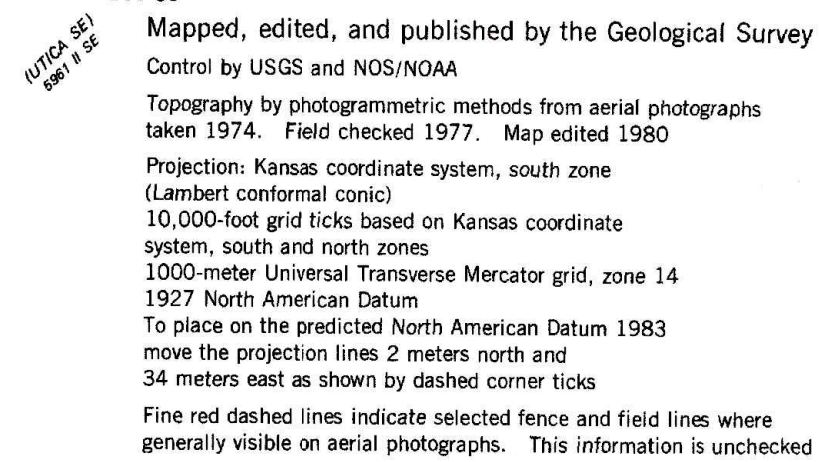


RANSOM QUADRANGLE
KANSAS
5 MINUTE SERIES (TOPOGRAPHIC)



SCALE 1:24 000

1 MILE

0 1000 2000 3000 4000 5000 6000 7000 FEET

1 KILOMETER

0 .5 1

CONTOUR INTERVAL 10 FEET

DOTTED LINES REPRESENT 5-FOOT CONTOURS

NATIONAL GEODETIC VERTICAL DATUM OF 1929

THIS MAP COMPLIES WITH NATIONAL MAP ACCURACY STANDARDS

FOR SALE BY U. S. GEOLOGICAL SURVEY, DENVER, COLORADO 80225, OR RESTON, VIRGINIA 22092




AND STATE GEOLOGICAL SURVEY, LAWRENCE, KANSAS 66044

A FOLDER DESCRIBING TOPOGRAPHIC MAPS AND SYMBOLS IS AVAILABLE ON REQUEST

ROAD CLASSIFICATION

Primary highway, _____ Light-duty road, hard or
hard surface _____ improved surface _____

Secondary highway, _____
hard surface _____ Unimproved road _____

 Interstate Route  U. S. Route  State Route

RANSOM, KANS.
N3837.5-W9952.5/7.5

DMA 6061 III NW-SERIES V878