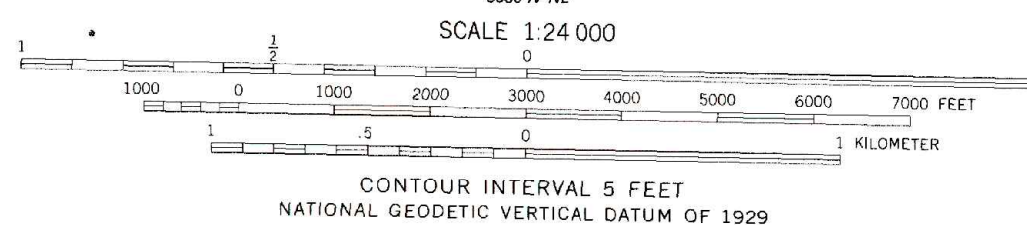


Control by USGS and NOS/NOAA

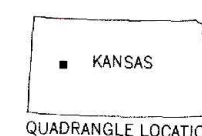
Projection and 10,000-foot grid ticks: Kansas coordinate





Fine red dashed lines indicate selected fence and field lines where generally visible on aerial photographs. This information is unchecked

Fine red dashed lines indicate selected fence and field lines where generally visible on aerial photographs. This information is unchecked



THIS MAP COMPLIES WITH NATIONAL MAP ACCURACY STANDARDS
FOR SALE BY U.S. GEOLOGICAL SURVEY, DENVER, COLORADO 80225, OR RESTON, VIRGINIA 22092
AND STATE GEOLOGICAL SURVEY, LAWRENCE, KANSAS 66044
A FOLDER DESCRIBING TOPOGRAPHIC MAPS AND SYMBOLS IS AVAILABLE ON REQUEST



Primary highway, hard surface	Light-duty road, hard or improved surface
Secondary highway, hard surface	Unimproved road
 Interstate Route	 U. S. Route
	 State Route

LAKE SCOTT SE, KANS.
SE/4 SANDON 15' QUADRANGLE
N3830 — W10045/7.5

AMS 5861 III SE—SERIES V878