



U.S. DEPARTMENT OF THE INTERIOR
U. S. GEOLOGICAL SURVEY

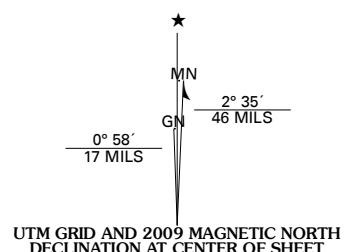


DREXEL QUADRANGLE
MISSOURI-KANSAS
7.5-MINUTE SERIES

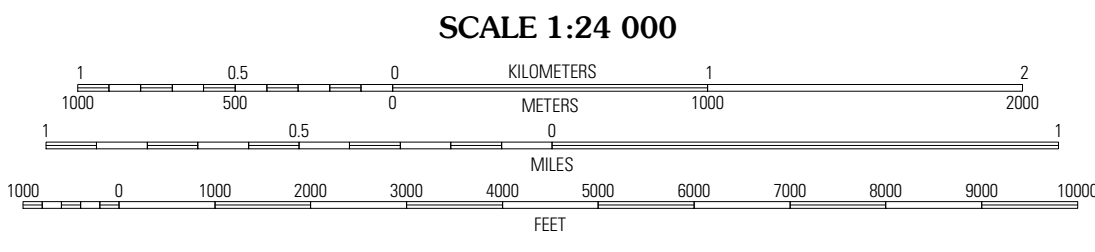


Produced by the United States Geological Survey
North American Datum of 1983 (NAD83)
World Geodetic System of 1984 (WGS84). Projection and
1 000-meter grid: Universal Transverse Mercator, Zone 15S
10 000-foot ticks: Missouri Coordinate System of 1983
(west zone) and Kansas Coordinate System of 1983
(south zone)

Imagery.....NAIP, July 2007 - June 2008
Roads.....National Transportation Dataset, 2004 - 2006
Names.....GNIS, 2008
Hydrography.....National Hydrography Dataset, 2007
Contours.....National Elevation Dataset, 2008



U.S. National Grid
100,000-m Square ID
UC
Grid Zone Designation
15S

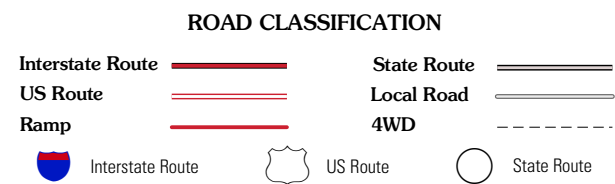


This map was produced to conform with version 0.5.10 of the
draft USGS Standards for 7.5-Minute Quadrangle Maps.
A metadata file associated with this product is also draft version 0.5.10



Louisburg	Freeman	Everett
New Lancaster	Drexel	Main City
Boicourt	Amoret	Virginia

ADJOINING 7.5 QUADRANGLES



DREXEL, MO-KS
2009