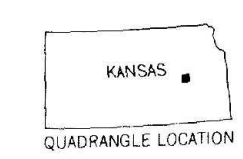


866' 11 SE  
(WILSEY SE)






UTM GRID AND 1989 MAGNETIC NORTH  
THAT AT CENTER OF SHEET



### ROAD CLASSIFICATION

Primary highway, hard surface \_\_\_\_\_ Light-duty road, hard or improved surface \_\_\_\_\_

Secondary highway, hard surface \_\_\_\_\_ Unimproved road \_\_\_\_\_

 Interstate Route  U. S. Route  State Route

1989  
DMA 6760 IV NW - SERIES V878