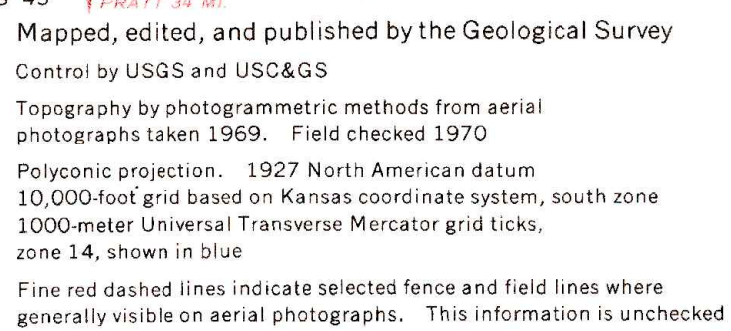



HUDSON NW QUADRANGLE  
KANSAS-STAFFORD CO.  
7.5 MINUTE SERIES (TOPOGRAPHIC)




**ROAD CLASSIFICATION**

|  |  |
|--|--|
| Primary highway, all weather,<br>hard surface <u>—————</u><br>Secondary highway, all weather,<br>hard surface <u>—————</u> | Light-duty road, all weather,<br>improved surface <u>—————</u><br>Unimproved road, fair or dry<br>weather <u>—————</u> |
|--|--|



U. S. Route



State Route

HUDSON SEJ  
dated 11/16

HUDSON NW, KANS.  
N3807.5—W9837.5/7.5

1970

AMS 6260 II NW-SERIES V878