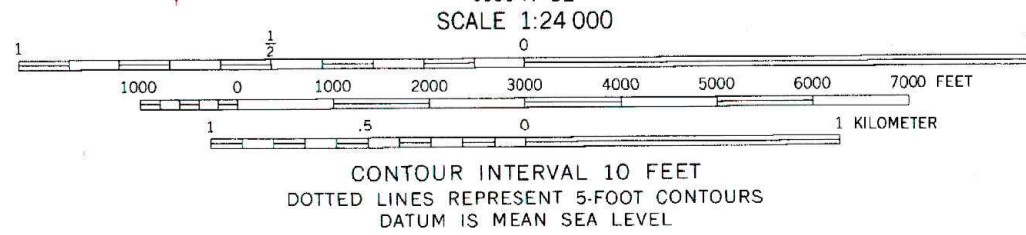





PLEVNA QUADRANGLE  
KANSAS-RENO CO.  
7.5 MINUTE SERIES (TOPOGRAPHIC)



Fine red dashed lines indicate selected fence and field lines where generally visible on aerial photographs. This information is unchecked

Primary highway, hard surface \_\_\_\_\_ Light-duty road, hard or improved surface \_\_\_\_\_  
Secondary highway, hard surface \_\_\_\_\_ Unimproved road \_\_\_\_\_

 Interstate Route     U. S. Route     State Route

1971

AMS 6359 IV NE-SERIES V878