

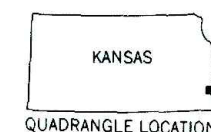
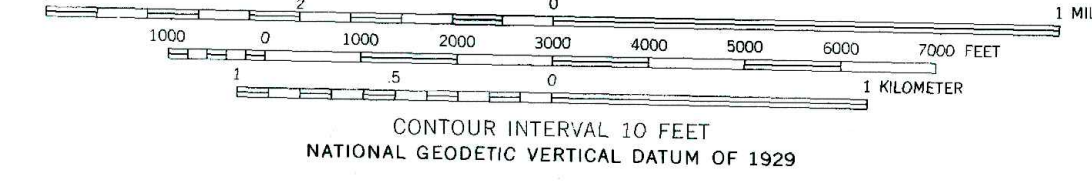
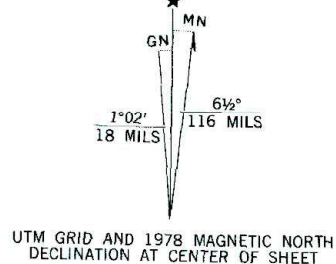
Maped, edited, and published by the Geological Survey
in cooperation with State of Kansas agencies
Control by USGS and USC&GS

Topography from aerial photographs by Keith Plotter
Aerial photographs taken 1957. Field check 1958
Polyconic projection. 1927 North American datum
10,000-foot grid based on Kansas coordinate system, south zone
1000-meter Universal Transverse Mercator grid ticks,
zone 15, shown in blue

Red tint indicates area in which only
landmark buildings are shown

Revisions shown in purple compiled in cooperation with
State of Kansas agencies from aerial photographs taken
1977. Map edited 1978. This information not field checked

Areas bounded by dashed purple lines and printed with
darker surface pattern represent reclaimed mining areas



THIS MAP COMPLIES WITH NATIONAL MAP ACCURACY STANDARDS
FOR SALE BY U. S. GEOLOGICAL SURVEY, DENVER, COLORADO 80225, OR RESTON, VIRGINIA 22092
AND STATE GEOLOGICAL SURVEY, LAWRENCE, KANSAS 66044
A FOLDER DESCRIBING TOPOGRAPHIC MAPS AND SYMBOLS IS AVAILABLE ON REQUEST

FORT SCOTT, KANS.
N 37°45'—W 94°37'30"
1958
PHOTOREVISED 1978
AMS 7059 I SW—SERIES V878