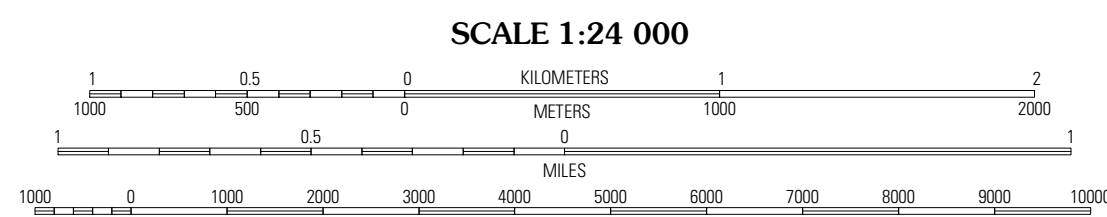
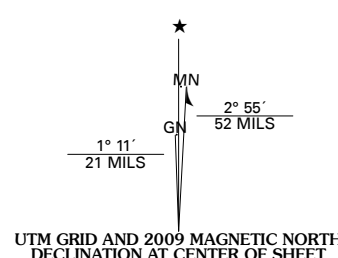
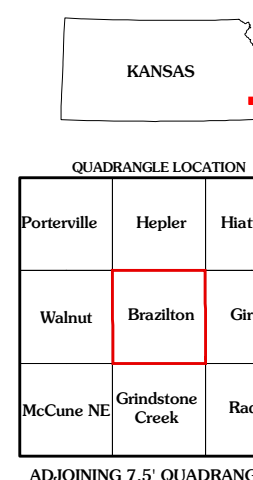






Produced by the United States Geological Survey
North American Datum of 1983 (NAD83)
World Geodetic System of 1984 (WGS84). Projection and
1 000-meter grid: Universal Transverse Mercator, Zone 15S
1 000-foot ticks: Kansas Coordinate System of 1983
(south zone)






CONTOUR INTERVAL 10 FEET



ROAD CLASSIFICATION

| | | | |
|------------------|---|-------------|---|
| Interstate Route | | State Route | |
| US Route | | Local Road | |
| Ramp |  | 4WD |  |

 Interstate Route  US Route  State Route

BRAZILTON, KS
2009