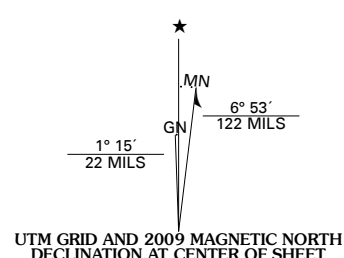
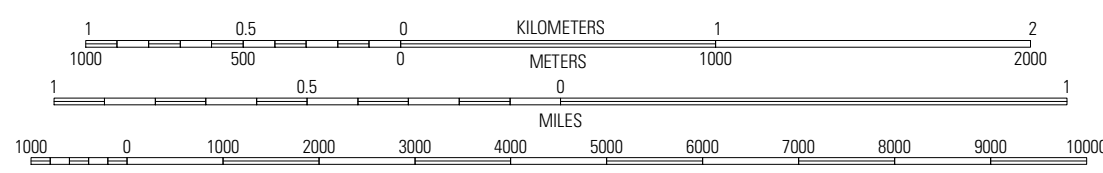


Produced by the United States Geological Survey  
North American Datum of 1983 (NAD83)  
World Geodetic System of 1984 (WGS84). Projection and  
1 000-meter grid: Universal Transverse Mercator, Zone 14S  
10 000-foot ticks: Kansas Coordinate System of 1983  
(south zone)

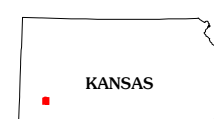


U.S. National Grid
100,000-m Square ID
LG
Grid Zone Designation
14S

SCALE 1:24 000

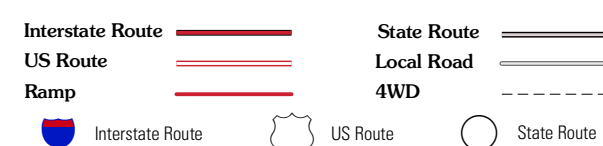


CONTOUR INTERVAL 10 FEET



QUADRANGLE LOCATION		
Hickok NW	Hickok NE	West of Wild Horse Lake
Hickok	Hickok SE	North of Satanta
Moscow NW	Ryus	Satanta

## ROAD CLASSIFICATION

HICKOK SE, KS  
2009