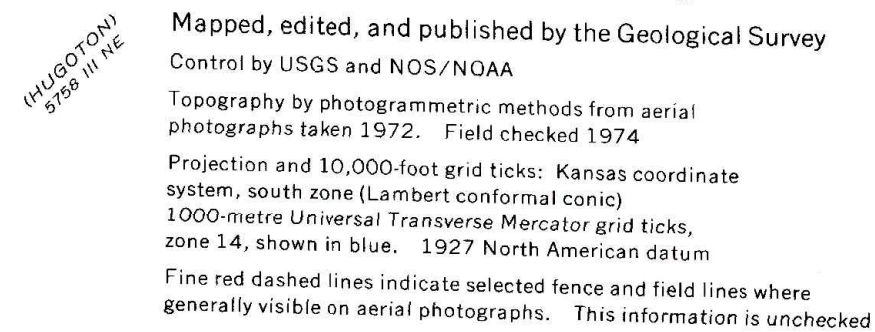


MOSCOW QUADRANGLE
KANSAS—STEVENS CO.
7.5 MINUTE SERIES (TOPOGRAPHIC)
SW/4 MOSCOW 15' QUADRANGLE



1 0 1000 2000 3000 4000 5000 6000 7000 FEET 1 MILE
1 .5 0 1 KILOMETRE




SCALE 1:24 000

CONTOUR INTERVAL 5 FEET
NATIONAL GEODETIC VERTICAL DATUM OF 1929

THIS MAP COMPLIES WITH NATIONAL MAP ACCURACY STANDARDS
FOR SALE BY U.S. GEOLOGICAL SURVEY, DENVER, COLORADO 80225, OR RESTON, VIRGINIA 22092
AND STATE GEOLOGICAL SURVEY, LAWRENCE, KANSAS 66044
A FOLDER DESCRIBING TOPOGRAPHIC MAPS AND SYMBOLS IS AVAILABLE ON REQUEST

ROAD CLASSIFICATION

Primary highway, hard surface	Light-duty road, hard or improved surface
Secondary highway, hard surface	Unimproved road

 Interstate Route  U. S. Route  State Route

MOSCOW, KANS.
5W/4 MOSCOW 15' QUADRANGLE
N3715—W10107.5/7.5

1974

AMS 5758 I SW—SERIES V878