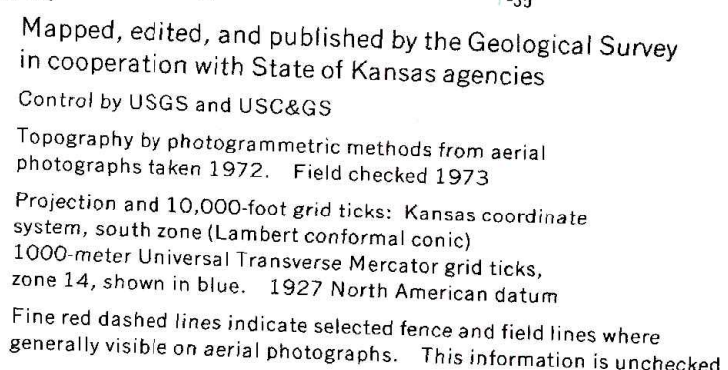







STATE OF KANSAS

ELKHART NW QUADRANGLE
KANSAS—MORTON CO.
7.5 MINUTE SERIES (TOPOGRAPHIC)



THIS MAP COMPLIES WITH NATIONAL MAP ACCURACY STANDARDS
FOR SALE BY U. S. GEOLOGICAL SURVEY, DENVER, COLORADO 80225, OR RESTON, VIRGINIA 22092
AND BY THE STATE GEOLOGICAL SURVEY, LAWRENCE, KANSAS 66044
A FOLDER DESCRIBING TOPOGRAPHIC MAPS AND SYMBOLS IS AVAILABLE ON REQUEST

ROAD CLASSIFICATION

Primary highway, hard surface		Light-duty road, hard or improved surface	
Secondary highway, hard surface		Unimproved road	
 Interstate Route	 U. S. Route	 State Route	

ELKHART NW, KANS.
N3707.5—W10152.5/7.5

AMS 5658 III NW—SERIES V878