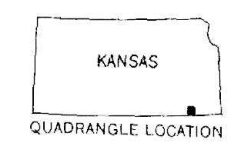
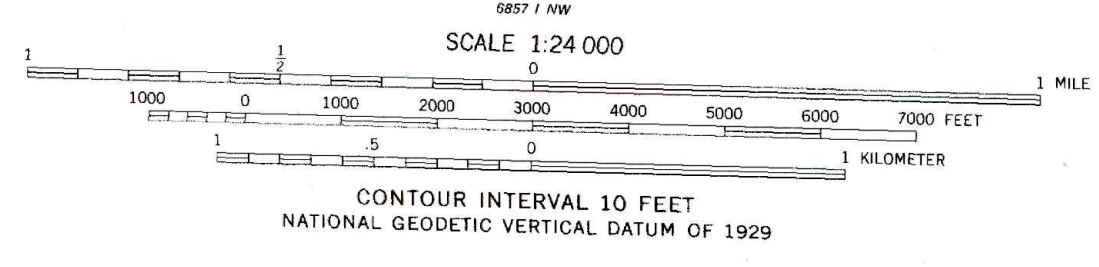
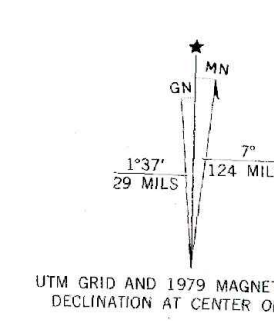


Maped, edited, and published by the Geological Survey in cooperation with State of Kansas agencies
Control by USGS and USC&GS
Topography from aerial photographs by photogrammetric methods
Aerial photographs taken 1958. Field check 1959
Polyconic projection. 1927 North American datum
10,000-foot grid based on Kansas coordinate system, south zone
1000 meter Universal Transverse Mercator grid ticks, zone 15, shown in blue
Red tint indicates areas in which only landmark buildings are shown
Revisions shown in purple compiled from aerial photographs taken 1977. Map edited 1979. This information not field checked
Purple tint indicates extension of urban area



ROAD CLASSIFICATION

Heavy-duty	Light-duty
Medium-duty	Unimproved dirt
U. S. Route	

COFFEYVILLE WEST, KANS.
N3700-W9537.5/7.5

1959
PHOTOREVISED 1979
DMA 6858 II SW-SERIES V878